













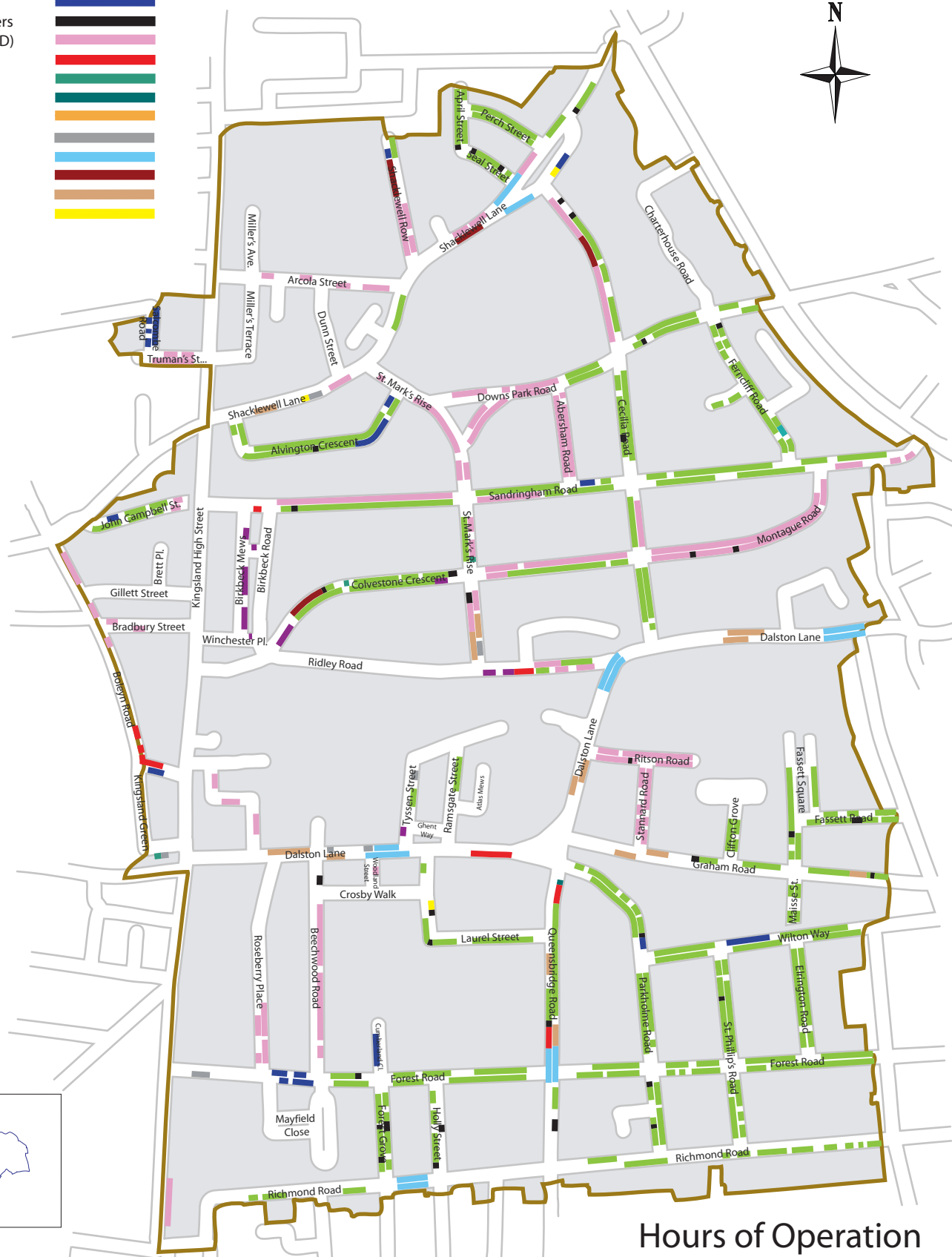


# CONTROLLED PARKING - ZONE C

- Resident Permit Holders Bay 
- Business Permit Holders Bay 
- Permit Holders Bay 
- Disabled Badge Holders 
- Shared Use (Permit/P&D) 
- Pay & Display Bay 
- Motor Cycle Bay 
- Doctor's Bay 
- Taxi Rank 
- Loading Bay 
- Pedestrian Crossing 
- School Keep Clear 
- Bus Stop/Stand 
- Ambulance Bay 



Hours of Operation  
**Monday to Saturday**  
**7:00am - 7:00pm**

*Note: For guidance only, bay lengths/locations shown are approximate*

This product includes mapping data licensed from Ordnance Survey with the permission of HMSO © Crown Copyright 2008. All rights reserved. License number. 100019635. 2008.

