








-  Conservation Area
-  Statutory Listed Buildings
-  Locally Listed Buildings
-  Buildings of Townscape Merit
-  Green space
-  Significant Tree or Tree Group
-  Focal Point



Scale: 1:1,200 at A3

### Broadway Market Conservation Area



Ref: CL-13-02  
10/05/2013

Produced by: Corporate GIS  
email:gis@hackney.gov.uk web:www.hackney.gov.uk/fg-gis.htm

This product includes mapping data licensed from Ordnance Survey with the permission of HMSO © Crown Copyright 2013. All rights reserved. License number. 100019635. 2013  
Collins Bartholomew ©Bartholomew Ltd.Reproduced by permission, Harper Collins Publishers 2012